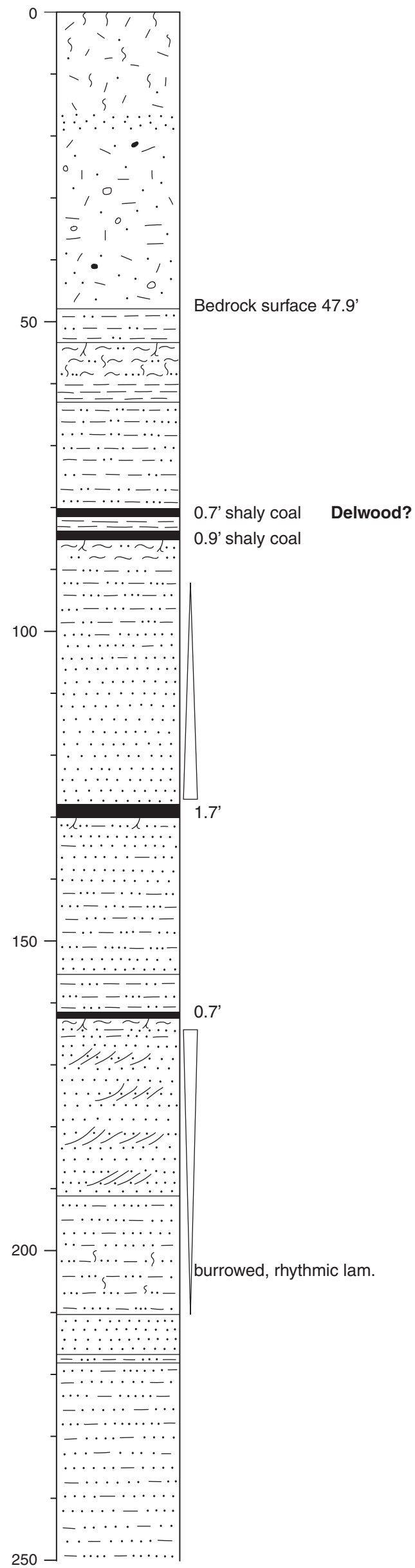



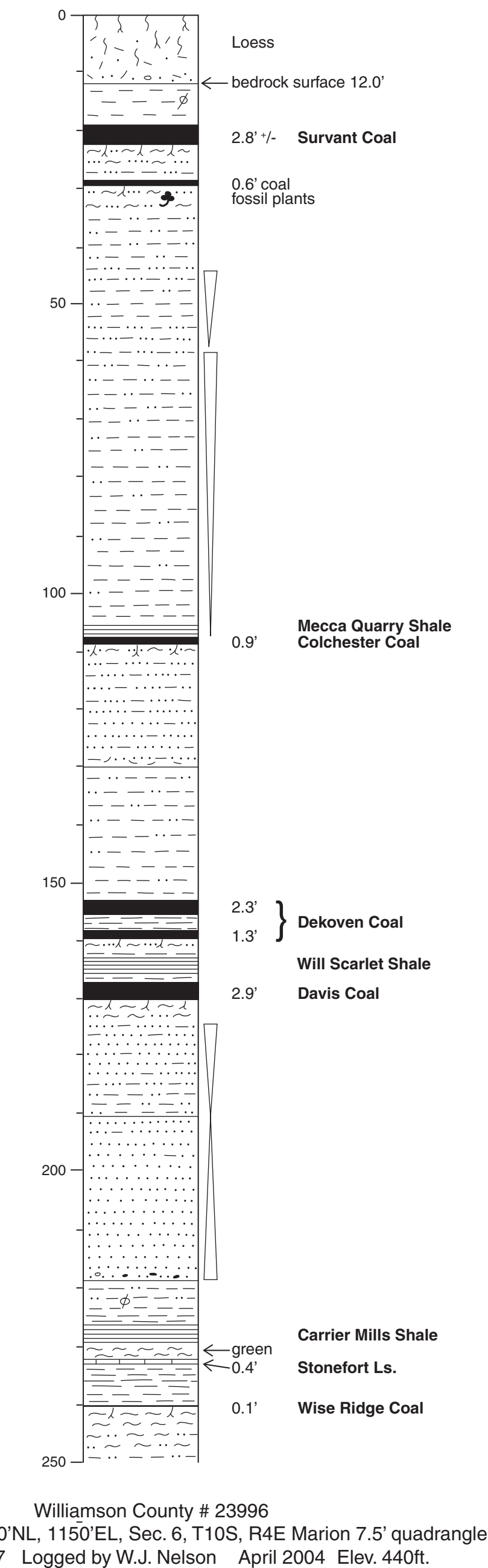
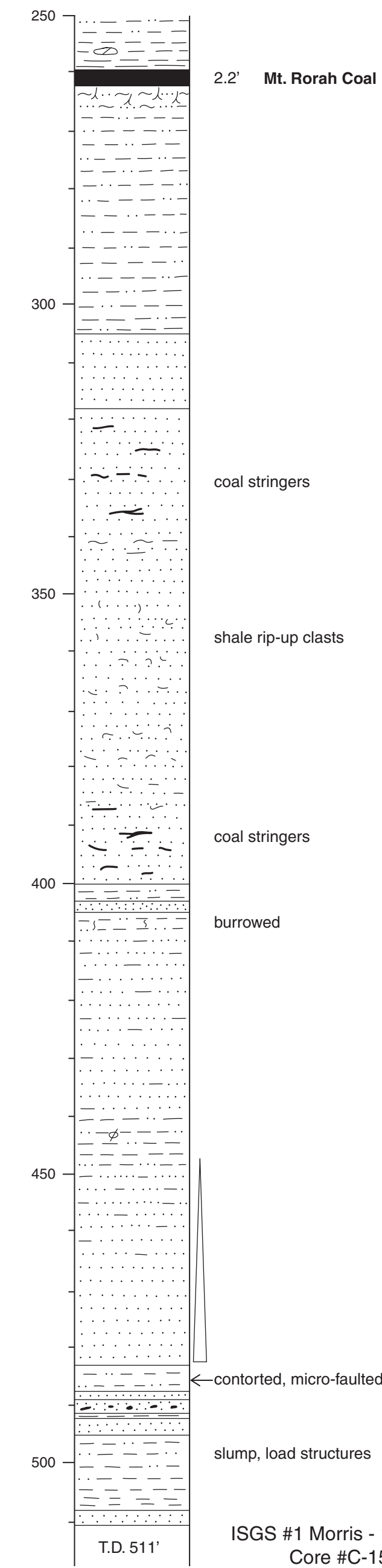
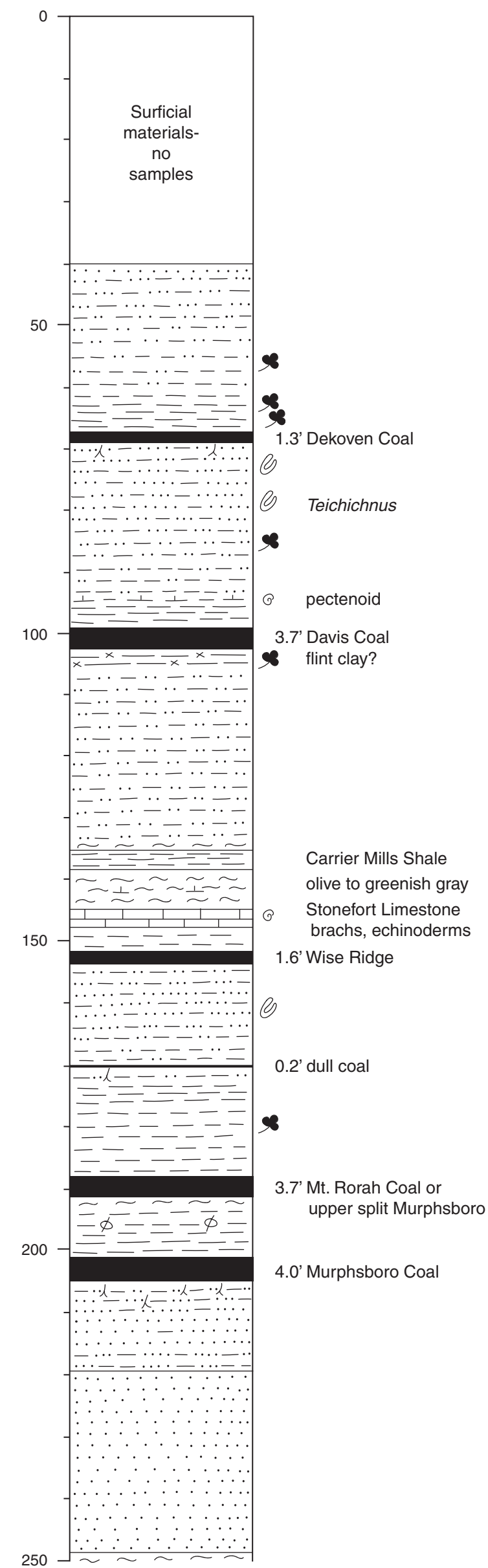
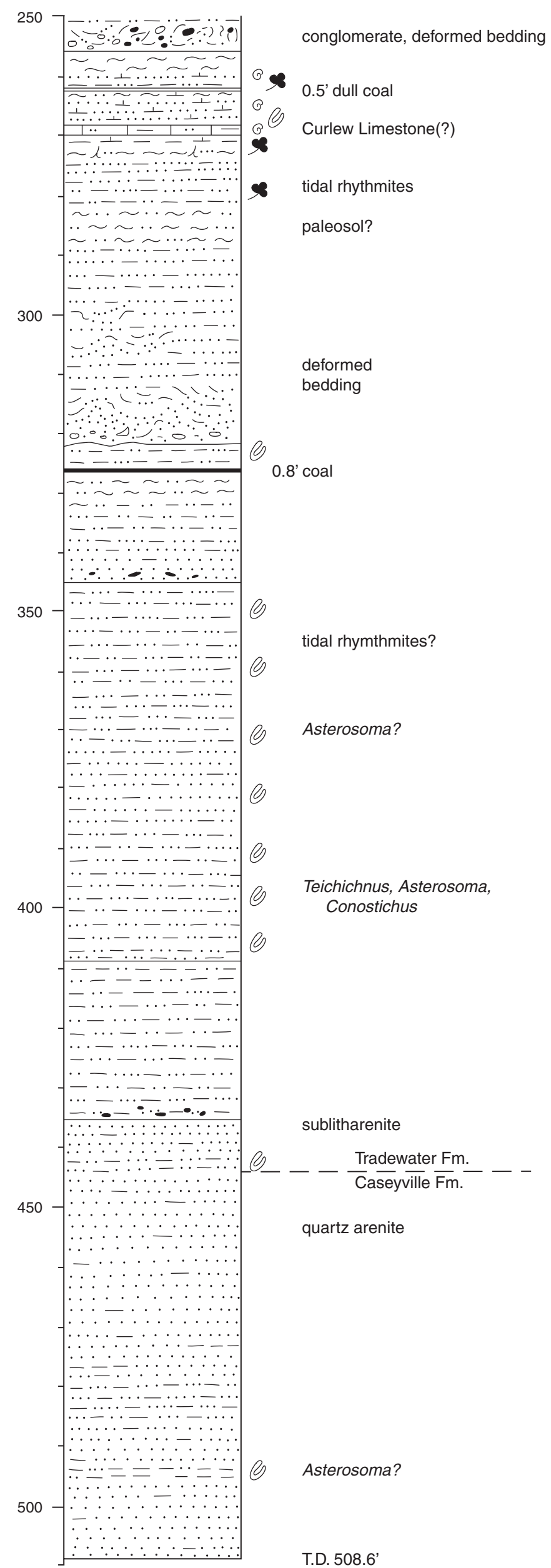
Plate 1 Graphic logs of Fish & Wildlife, Morris, and Binkley cores.

WILLIAMSON COUNTY
#23992
ISGS #1 Binkley - 1340'SL, 1250'WL
Sec. 17, T10S, R3E Marion 7.5' quadrangle
Elev. Core logged by W.J. Nelson, Dec. 2003



ISGS #1 U.S. Fish and Wildlife (Crab Orchard Wildlife Refuge) 2100'NL, 1600'EL, Sec. 18, T9S, R1E, Williamson County, Carbondale Quadrangle. Core described by John Nelson, July 2001. Graphic log by Nelson Sept. 6, 2001.

- ☛ plant fossils
- ⊙ marine fossils
- ⊕ burrows, trace fossils
- √ √ roots



Williamson County # 23996
ISGS #1 Morris - 1200'NL, 1150'EL, Sec. 6, T10S, R4E Marion 7.5' quadrangle
Core #C-15257 Logged by W.J. Nelson April 2004 Elev. 440ft.